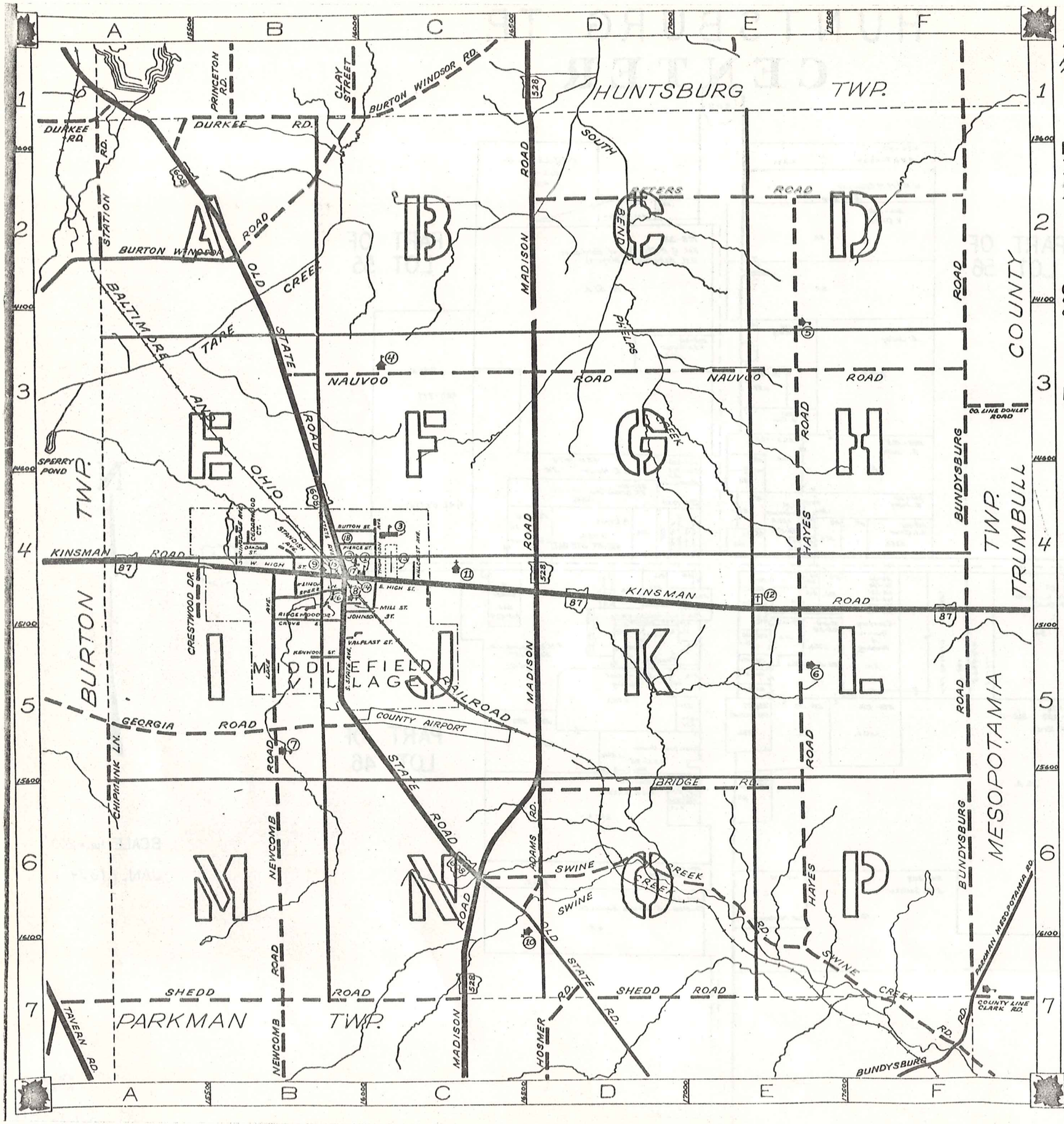

ROAD INDEX

M.V. = MIDDLEFIELD VILLAGE

A
ADAMS RD. D6

B
BRIDGE RD. D6-E6
BUNDYSBURG RD. F1-F7
BURTON WINDSOR RD. A2-B1
BUTTON ST. (M.V.) B4

C
CHIPMUNK LN. A5-A6
CRESTWOOD DR. B4

D
DURKEE RD. A1-B1

E
E. HIGH ST. (M.V.) B4-C4

F

G
GEORGIA RD. A5-B5
GROVE ST. (M.V.) B4

H
HAYES RD. E2-E7
HILLCREST AVE. (M.V.) C4

I

J
JOHNSON ST. (M.V.) B4

K
KENWOOD ST. (M.V.) B5
KINSMAN RD. A4-F4

L
LAKE AVE. (M.V.) B4-B5
LINDA AVE. (M.V.) B4

M
MADISON RD. D1-C7
MILL ST. (M.V.) B4

N
NAUVOO RD. B3-F3
NEWCOMB RD. B5-B7
N. STATE AVE. (M.V.) B4

O
OLD STATE RD. A1-D7

P
PETERS RD. D2-F2
PIERCE ST. (M.V.) B4

Q

R
RIDGEWOOD DR. (M.V.)

S
SHEDD RD. A7-E
S. STATE AVE. (M.V.) B4
SPERRY LN. (M.V.) B4
SPRINGDALE AVE. (M.V.)
STANDISH AVE. (M.V.)
STATION RD. A1-A
SWINE CREEK RD. C6-F

T
THOMPSON AVE. (M.V.) C

U

V
VALPLAST ST. (M.V.) B5

W
W. HIGH ST. (M.V.) B4

X

Y

Z

MIDDLEFIELD TOWNSH

0 5 10 15 20

SCALE : 1"=2000'

CLYDE POMEROY
GEAUGA COUNTY ENGINEER

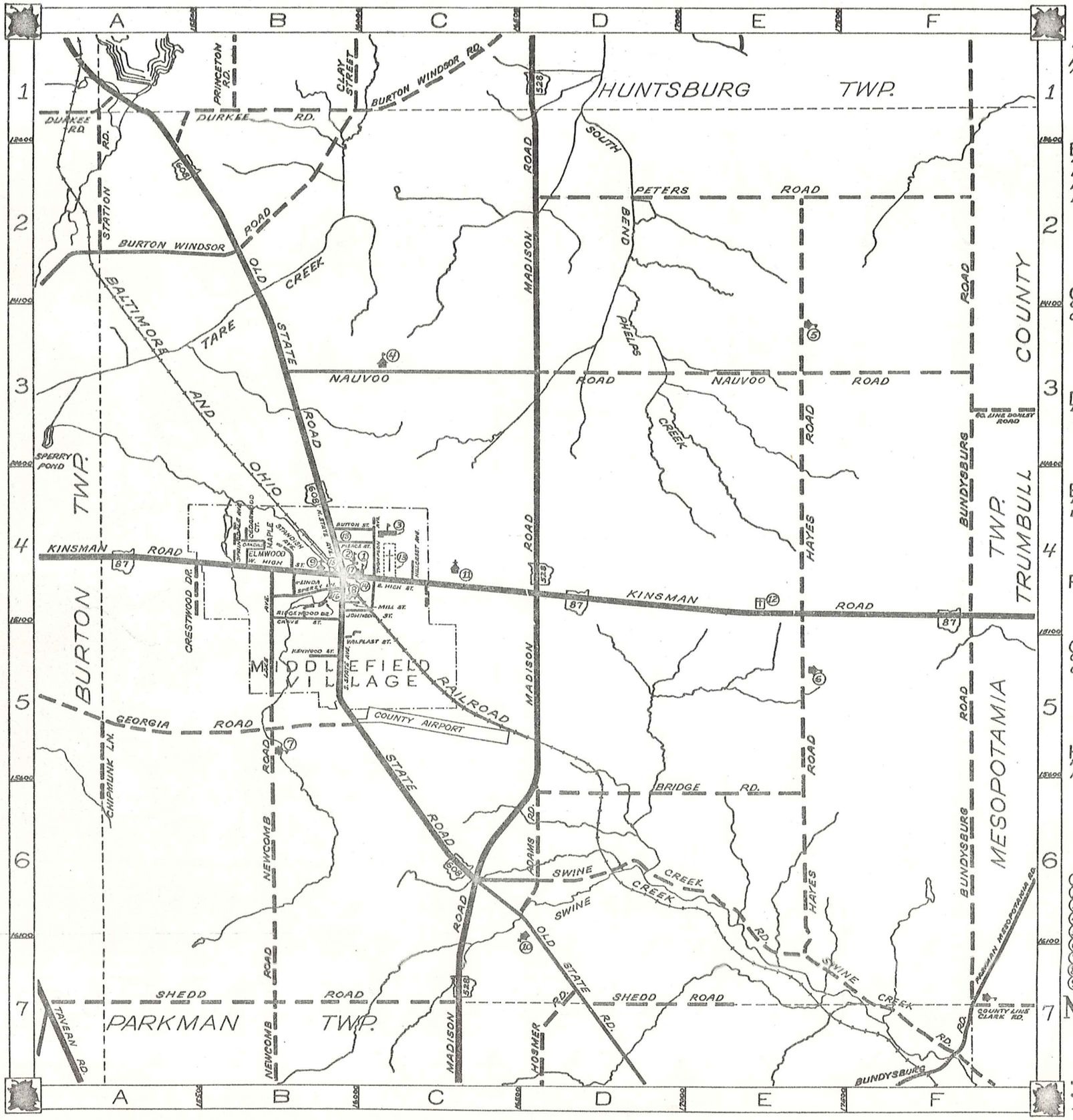

ROAD INDEX

M.V. = MIDDLEFIELD VILLAGE

A
ADAMS RD. D6

B
BRIDGE RD. D6-E6
BUNDYSBURG RD. F1-F7
BURTON WINDSOR RD. A2-B1
BUTTON ST. (M.V.) B4

C
CHIPMUNK LN. A5-A6
CRESTWOOD DR. B4

D
DURKEE RD. A1-B1

E
E. HIGH ST. (M.V.) B4-C4
ELMWOOD ST. M.V.

F

G
GEORGIA RD. A5-B5
GROVE ST. (M.V.) B4

H
HAYES RD. E2-E7
HILLCREST AVE. (M.V.) C4

I

J
JOHNSON ST. (M.V.) B4

K
KENWOOD ST. (M.V.) B5
KINSMAN RD. A4-F4

L
LAKE AVE. (M.V.) B4-B5
LINDA AVE. (M.V.) B4

M
MADISON RD. D1-C7
MILL ST. (M.V.) B4
MAPLE AVE. M.V.

N
NAUVOO RD. B3-F3
NEWCOMB RD. B5-B7
N. STATE AVE. (M.V.) B4

O
OLD STATE RD. A1-D7

P
PETERS RD. D2-F2
PIERCE ST. (M.V.) B4

Q

R
RIDGEWOOD DR. (M.V.) B4

S
SHEDD RD. A7-E7
S. STATE AVE. (M.V.) B4-B5
SPERRY LN. (M.V.) B4
SPRINGDALE AVE. (M.V.) B4
STANDISH AVE. (M.V.) B4
STATION RD. A1-A2
SWINE CREEK RD. C6-F7

T
THOMPSON AVE. (M.V.) C4

U

V
VALPLAST ST. (M.V.) B5

W
W. HIGH ST. (M.V.) B4

X

Y

Z

1. MIDDLEFIELD ELEMENTARY SCH.
2. CARDINAL JUNIOR HIGH SCHOOL
3. CARDINAL HIGH SCHOOL
4. AMISH SCHOOL
5. AMISH SCHOOL
6. AMISH SCHOOL
7. AMISH SCHOOL
8. THE FIRST METHODIST CHURCH
9. WESLEYAN METHODIST CHURCH
10. MENNONITE CHURCH
11. ST. LUCYS CATHOLIC CHURCH
12. CEMETERY
13. MIDDLEFIELD CEMETERY
14. UNITED STATES POST OFFICE
15. MIDDLEFIELD VOL. FIRE DEPT.
16. MIDDLEFIELD VILLAGE HALL
17. MIDDLEFIELD PUBLIC LIBRARY
18. BETHESDA NURSING HOME

N

MIDDLEFIELD TOWNSHIP

0 5 10 15 20

SCALE : 1" = 2000'

O.J. ROBINSON
GEAUGA COUNTY ENGINEER

239

UNPAVED ROADS
PAVED ROADS
RAILROAD
TOWNSHIP LINE
COUNTY LINE
VILLAGE LINE

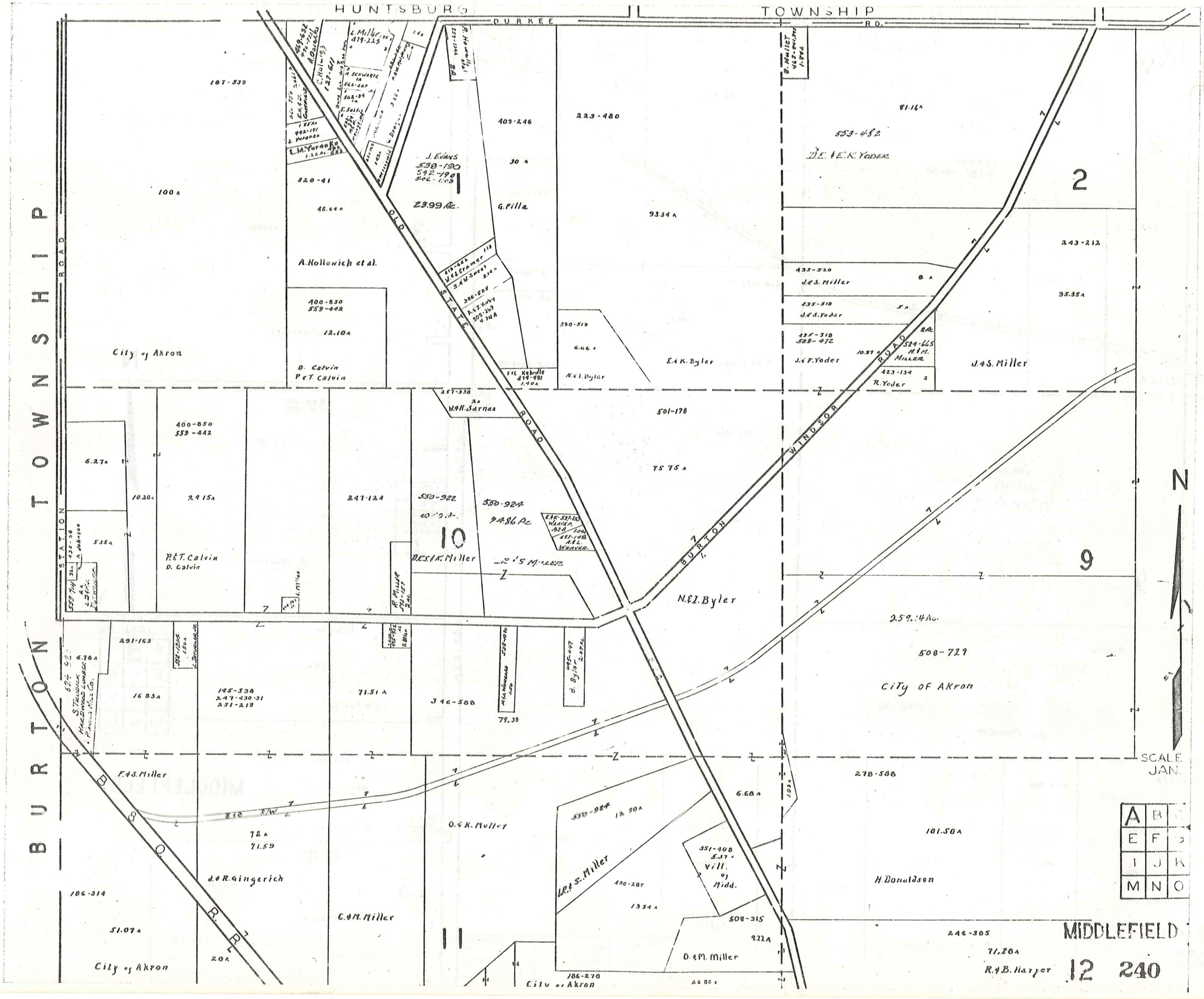
HUNTSBURG TOWNSHIP
DURKEE RD.
BURTON TOWNSHIP
STATION ROAD
OLD STATE ROAD
WINDSOR ROAD
BURTON
B. & O. R.R.
N
SCALE JAN.
2
9
10
11
12
A. Hollowich et al.
City of Akron
D. Calvin
P. & T. Calvin
J. Evans
G. Filla
E. & K. Byler
N. & I. Byler
J. & S. Miller
R. Yoder
D. E. & E. K. Yoder
D. & S. K. Miller
F. & S. Miller
J. & R. Gingerich
C. & M. Miller
O. & K. Muller
L. R. & S. Miller
D. & M. Miller
H. Donaldson
R. & B. Harper
Vill. of Midd.
MIDDLEFIELD
240

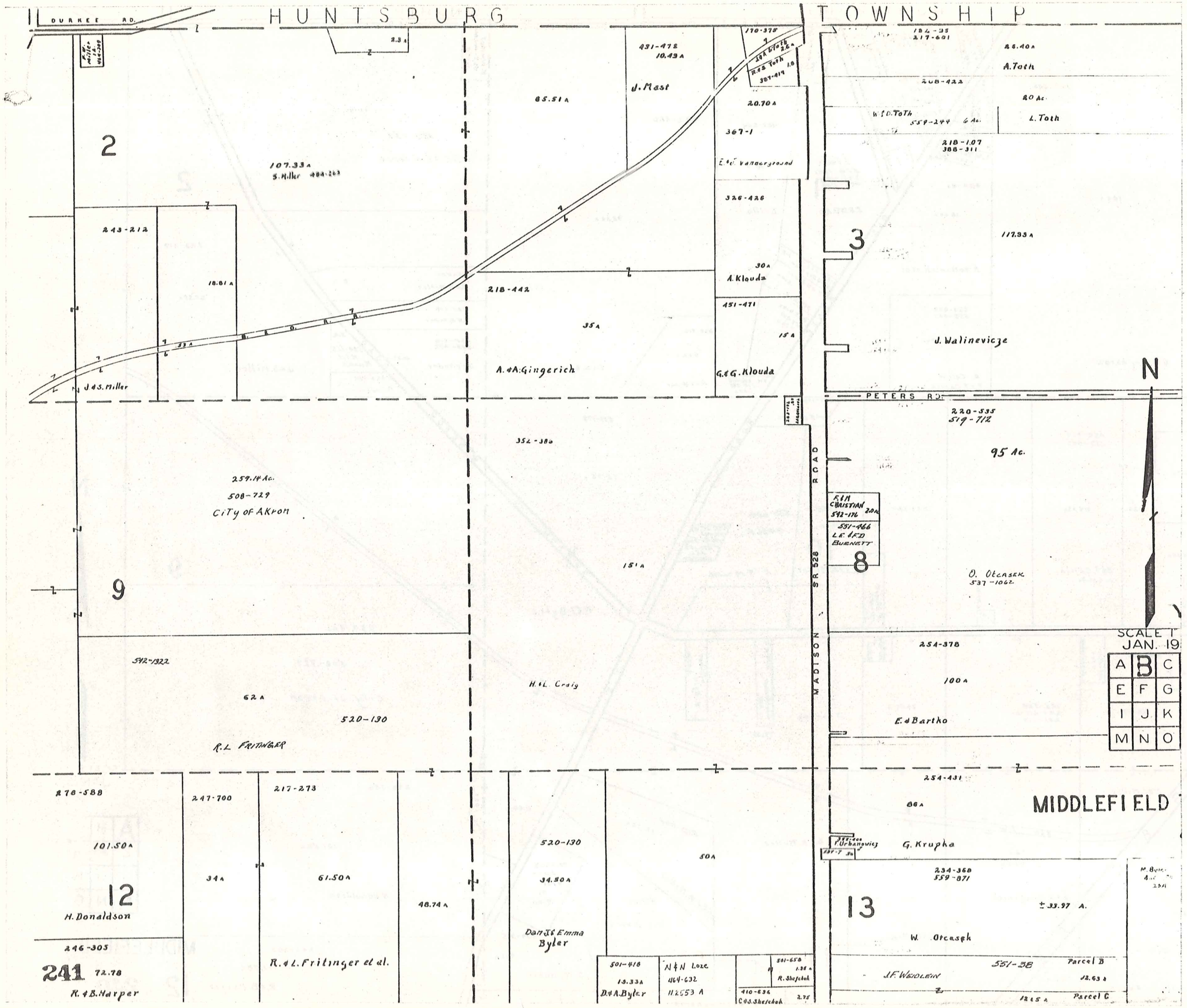
HUNTSBURG TOWNSHIP
DURKEE RD.
PETERS RD.
MADISON ROAD
SR 528
MIDDLEFIELD
N
SCALE 1"
JAN. 19
A B C
E F G
I J K
M N O
2
3
8
9
12
13
241
107.33 A
S. Miller
243-212
18.81 A
J. & S. Miller
85.51 A
431-472
10.43 A
J. Mast
170-375
20.70 A
367-1
E. & J. Vanderground
326-426
30 A
A. Klouda
218-442
35 A
A. & A. Gingerich
451-471
15 A
G. & G. Klouda
352-386
259.14 Ac.
508-729
City of Akron
151 A
542-1322
62 A
520-130
R. L. Fritinger
H. & L. Craig
278-588
101.50 A
H. Donaldson
246-305
72.78
R. & B. Harper
247-700
34 A
217-273
61.50 A
R. & L. Fritinger et al.
48.74 A
520-130
34.50 A
Dan J. & Emma Byler
50 A
501-418
13.33 A
D. & A. Byler
N & N Loze
464-632
11.2553 A
501-658
1.38 A
R. Shefchek
410-636
C. & S. Shefchek
2.75
F. & M. Christian
542-176
2.0 Ac.
551-466
L. E. & F. D. Burnett
A. Toth
208-422
20 Ac.
W. & D. Toth
559-244
6 Ac.
L. Toth
218-1.07
388-311
117.33 A
J. Walinevicze
220-535
519-712
95 Ac.
O. Otcasek
537-1062
254-378
100 A
E. & Bartko
254-431
86 A
F. Urbanowicz
G. Krupka
234-368
559-871
± 33.97 A.
W. Otcasek
551-38
Parcel B
12.63 A
J. F. Weidlein
12.65 A
Parcel C

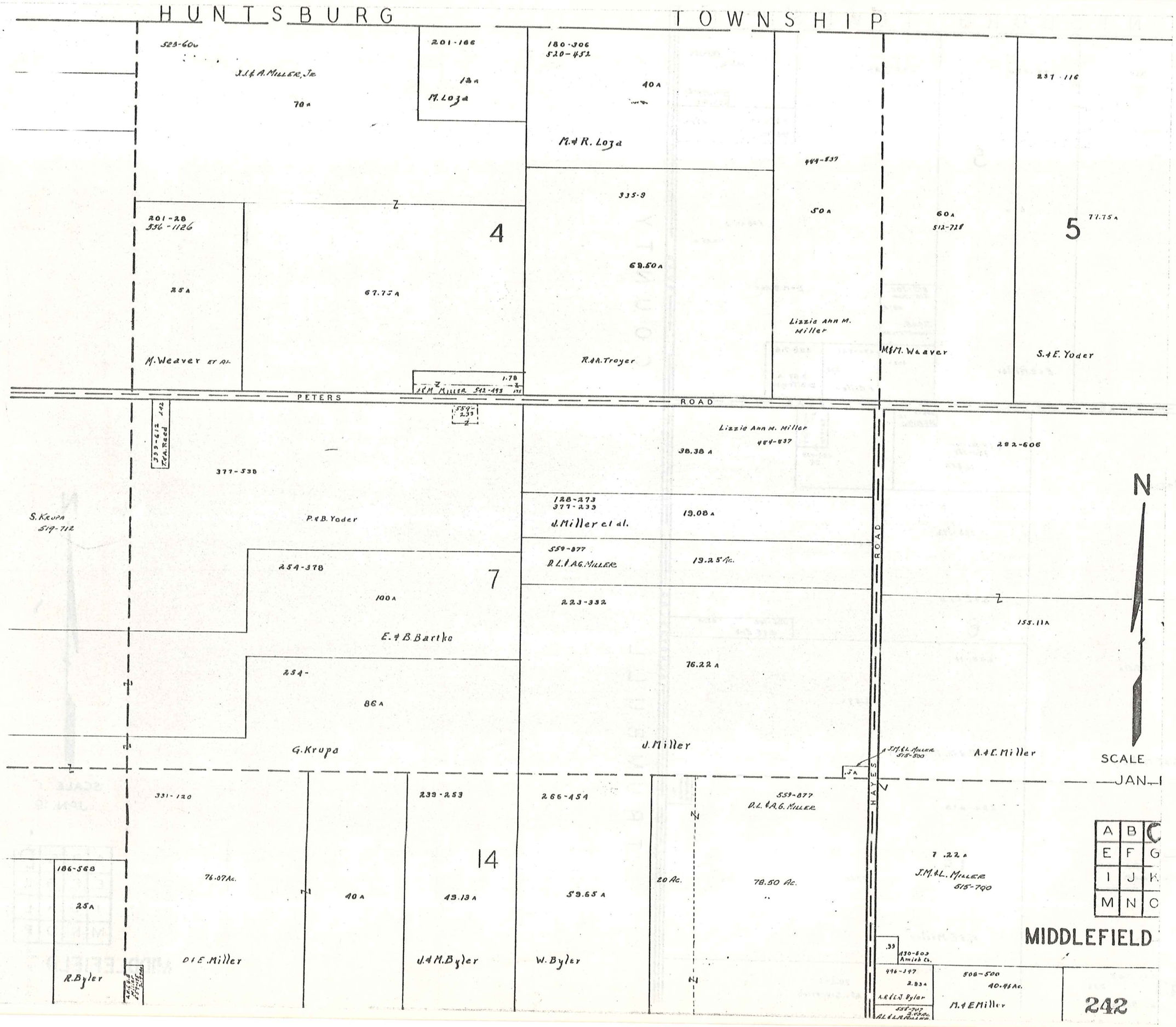
HUNTSBURG TOWNSHIP
523-606
J.J.& A. Miller, Jr.
70 A
201-166
12 A
M. Loza
180-306
520-452
40 A
M.& R. Loza
484-837
50 A
237-116
5
77.75 A
60 A
512-728
M.& M. Weaver
S.& E. Yoder
335-9
69.50 A
R.& A. Troyer
Lizzie Ann M. Miller
201-28
556-1126
25 A
M. Weaver et al.
4
67.75 A
1.78
J.& M. Miller 542-493
PETERS ROAD
399-612
T.& A. Reed
377-538
P.& B. Yoder
S. Krupa
519-712
Lizzie Ann M. Miller
484-837
38.38 A
292-606
128-273
377-239
J. Miller et al.
19.08 A
559-877
D.L.& A.G. Miller
19.25 Ac.
254-378
100 A
7
E.& B. Bartko
223-332
76.22 A
155.11 A
254-
86 A
G. Krupa
J. Miller
J.M.& L. Miller 515-500
A.& E. Miller
HAYES ROAD
SCALE
JAN
331-120
239-253
266-454
559-877
D.L.& A.G. Miller
14
186-568
25 A
76.07 Ac.
40 A
49.13 A
59.65 A
20 Ac.
78.50 Ac.
7.22 A
J.M.& L. Miller
515-700
D.& E. Miller
J.& M. Byler
W. Byler
R. Byler
430-603
Amish Ch.
496-347
2.93 A
A.R.& L.J. Byler
508-500
40.46 Ac.
M.& E. Miller
A B C
E F G
I J K
M N O
MIDDLEFIELD
242

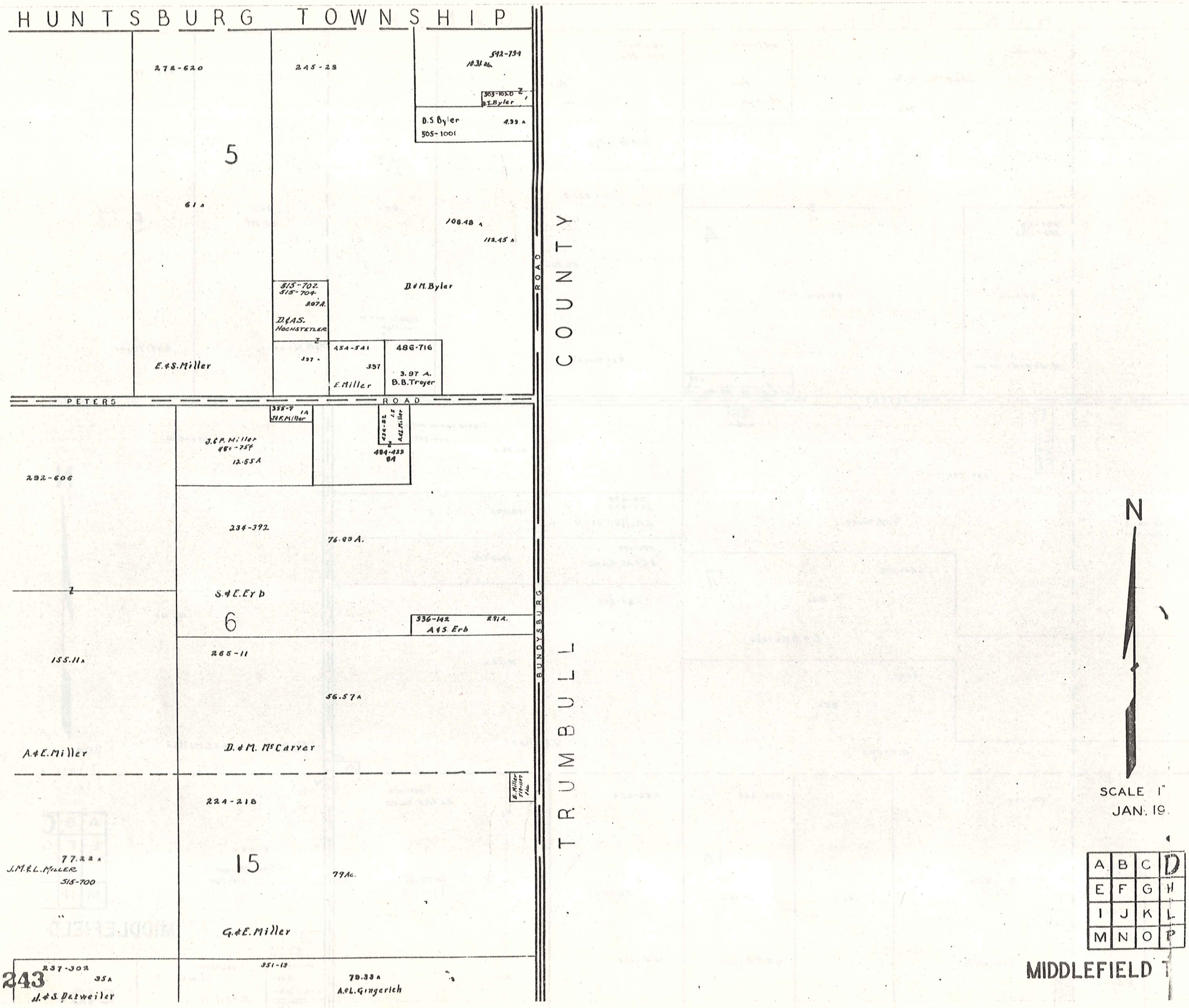
HUNTSBURG TOWNSHIP
272-620
245-23
592-794
10.31 A
505-1020
D.S. Byler
D.S. Byler
505-1001
4.99 A
5
61 A
108.48 A
112.45 A
515-702
515-704
3.97 A.
D.&A.S. Hochstetler
D.&M. Byler
454-541
486-716
3.97
3.97 A.
B.B. Troyer
E.&S. Miller
E. Miller
PETERS ROAD
355-7
1A
J.&F. Miller
434-82
1.5
A.&L. Miller
484-423
8A
J.&F. Miller
484-754
12.55 A
292-606
234-392
76.83 A.
S.&E. Erb
6
336-142
2.91 A.
A.&S. Erb
155.11 A
265-11
56.57 A
A.&E. Miller
D.&M. McCarver
224-218
15
77.22 A
J.M.&L. Miller
515-700
79 Ac.
G.&E. Miller
237-302
35 A
351-13
79.33 A
A.&L. Gingerich
J.&S. Detweiler
BUNDYSBURG ROAD
TRUMBULL COUNTY
N
SCALE 1"
JAN. 19
A B C D
E F G H
I J K L
M N O P
MIDDLEFIELD T

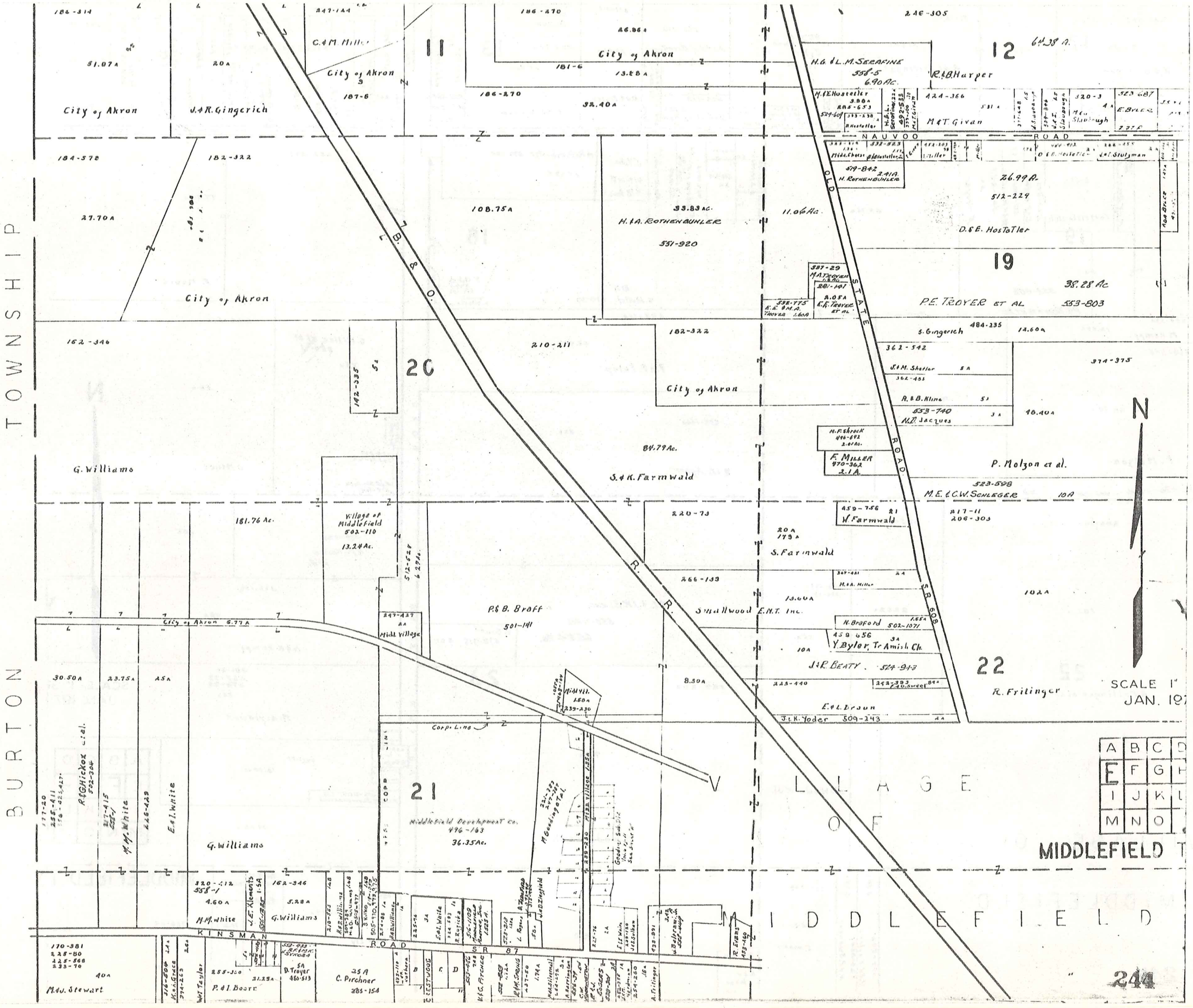

TOWNSHIP
BURTON
VILLAGE OF MIDDLEFIELD
MIDDLEFIELD T
11
12
19
20
21
22
City of Akron
J.&R. Gingerich
C.&M. Miller
H.G.&L.M. Serafine
R.&B. Harper
M.&T. Givan
NAUVOO ROAD
H. Rothenbuhler
D.&E. Hostetler
P.E. Troyer et al
S. Gingerich
J.&M. Shetler
R.&B. Kline
N.D. Jacques
P. Molzon et al.
M.E.&C.W. Schleger
W. Farmwald
S. Farmwald
Smallwood E.N.T. Inc.
N. Braford
Y. Byler, Tr. Amish Ch.
J.&R. Beaty
E.&L. Braun
J.&K. Yoder
R. Fritinger
S.&K. Farmwald
P.&B. Braff
Middlefield Development Co.
G. Williams
M.M. White
E.&I. White
M.&J. Stewart
P.&I. Boorn
C. Pirchner
D. Troyer
Village of Middlefield
B. & O.
R. R.
OLD STATE ROAD
SR 608
KINSMAN ROAD
SR 87
Corp. Line
SCALE 1"
JAN. 197
N

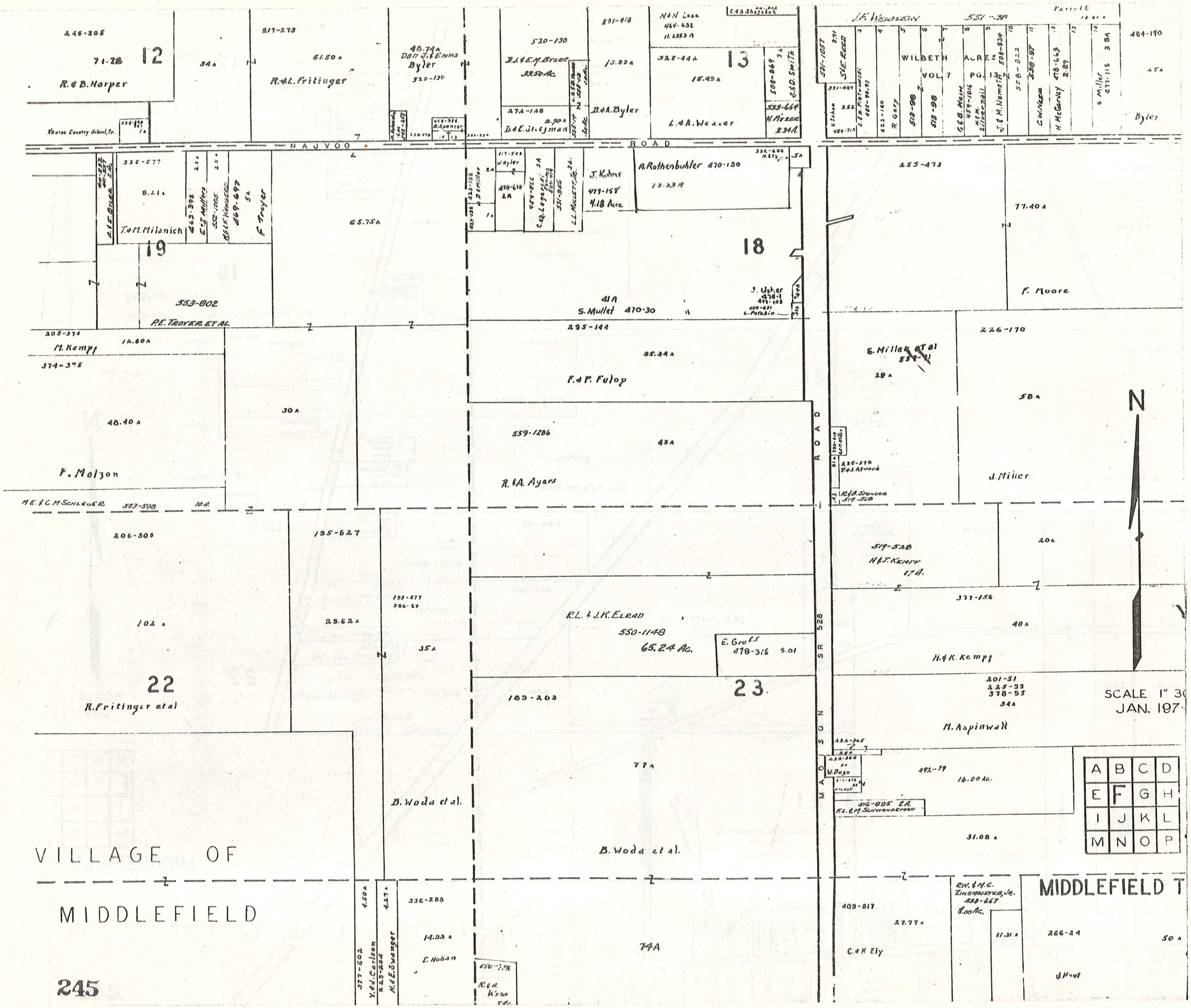

12
R.&B. Harper
R.&L. Fritinger
Byler
13
L.&A. Weaver
D.&A. Byler
WILBETH ACRES
VOL. 7 PG. 13
NAUVOO ROAD
19
T.&M. Milanich
F. Troyer
18
R. Rothenbuhler 470-130
J. Kuhns
S. Mullet 470-30
F. Moore
P.E. Troyer et al
M. Kempf
F.&P. Fulop
S. Miller et al
F. Molzon
R.&A. Ayers
J. Miller
M.E.&C.M. Schleger
22
R. Fritinger et al
R.L.&J.K. Elrad
550-1148
65.24 Ac.
E. Groff
478-316
23
H.&K. Kempf
M. Aspinwall
B. Woda et al.
B. Woda et al.
VILLAGE OF
MIDDLEFIELD
MIDDLEFIELD T
C.&H. Ely
E. Hoban
N
SCALE 1" 30
JAN. 197
A B C D
E F G H
I J K L
M N O P

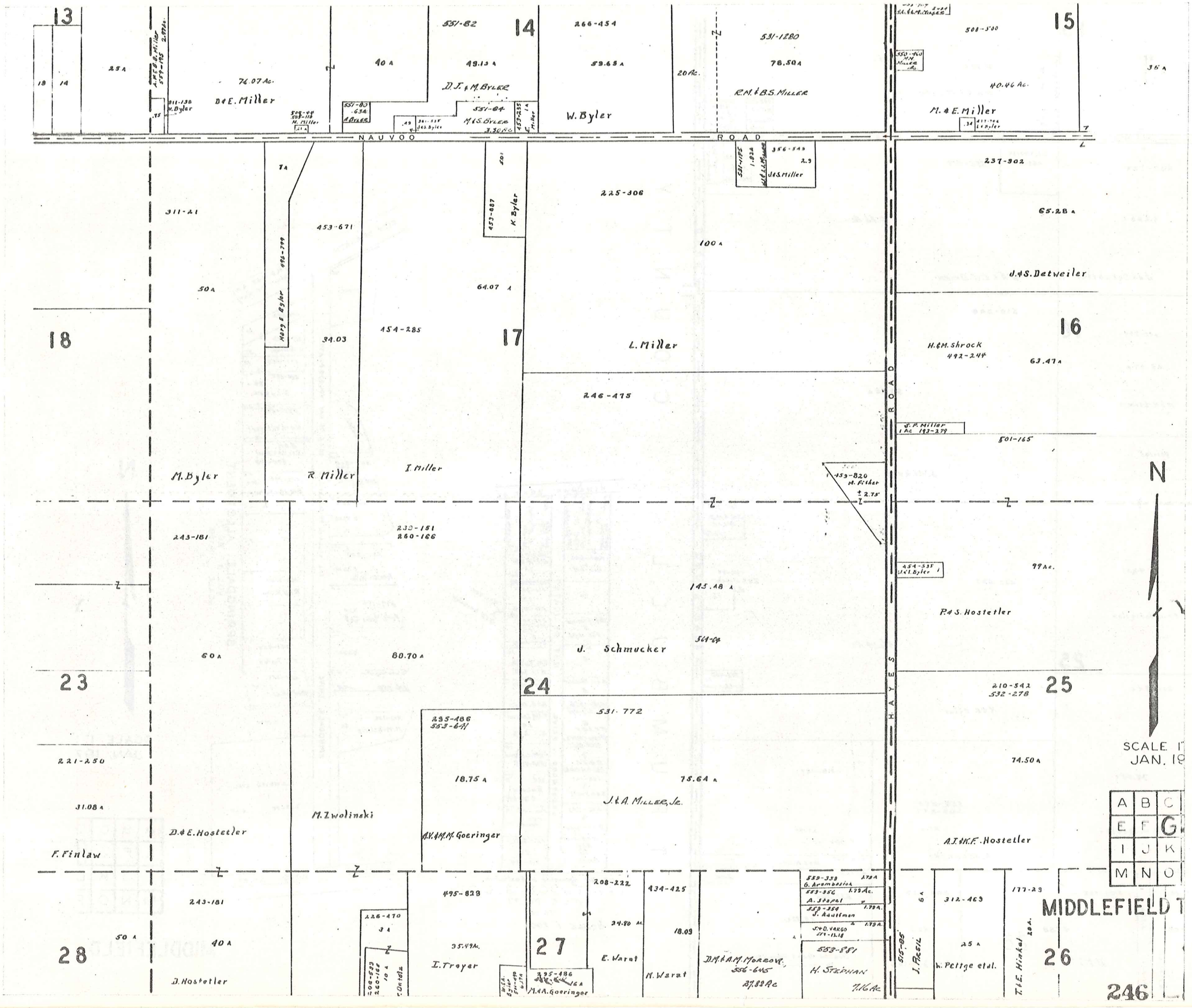

13
14
15
16
17
18
23
24
25
26
27
28
NAUVOO ROAD
HAYES ROAD
D.&E. Miller
D.J.&M. Byler
W. Byler
R.M.&B.S. Miller
M.&E. Miller
J.&S. Miller
K. Byler
L. Miller
J.&S. Detweiler
H.&M. Shrock
M. Byler
R. Miller
I. Miller
J. Schmucker
P.&S. Hostetler
J.&A. Miller, Jr.
M. Zwolinski
D.&E. Hostetler
F. Finlaw
A.V.&M.M. Goeringer
A.J.&K.F. Hostetler
D. Hostetler
I. Troyer
M.&A. Goeringer
E. Warat
M. Warat
D.M.&A.M. Morrow
H. Stephan
J. Pirsil
W. Pettge etal.
T.&E. Hinkel
N
SCALE 1"
JAN. 19
A B C
E F G
I J K
M N O
MIDDLEFIELD T
246

15

35 A

531-660

75.83 A

E. A. & F. MILLER

NAUVOO ROAD

E.G. TROYER 485-840

552-413

237-308

63.28 A

57.86 Ac.

J. & S. Detweiler

W. A. & E. W. BYLER

210-248

16

482-244

63.47 A

90.50 A

H. & M. Shrock

501-165

J. Weaver

553-393 J.W. & M.D. BYLER 1.86 Ac

99 Ac.

443-623

386-99 E. & D. Hatch 1 A

P. & S. Hostetler

96.14 Ac.

25

552-480 1 A

210-542

Y. & E. Byler

74.50 A

410-467

196-265 208-257

25 A

21.43 A

F. Sheiner

J. & M. Hostetler

A. Urbanski

272-367 H. & S. Miller 3 A

531-631

3.11 A

167-468

201-382

208-257

537-395

29.08 A

67.88

26

92 A

68.32 Ac.

247

A. Miller

D. Miller

A. Urbansky

Grauer Rd. & Driveway Maintenance, Inc.

BUNDYSBURG ROAD

TRUMBULL COUNTY

KINSMAN ROAD 87

NOT DEDICATED

CRESTWOOD DRIVE

A. Fritinger 460-515

2

G. & M. Gooding 3 551-1095

4

G. & J. Farelle 5 546-1356

553-479 6 R.E. & S.E. Bollinger

538-275 7 R.E. & G. Fritinger

396-121 8 R.H. Smith

496-353 9 D.G.V. Kurtz

532-1181 10 Kulka

B. Fritinger

C. L. Allanitch 541-507

SR-477 513-440 11 W.H. Conahan

431-184 12 520-1028

431-786 520-1028 13 R. Beardsley

14 G.L. Kueth 477-645

464-467 15 A.C.O. Root

F.&M. Lorson 16 477-593

17 F.&M. Lorson 513-685

AER. 18 Bachtolem 485-485

560-249 19 S.&S. Yoder, Jr.

A.&H. Taylor 20 505-494

315-363 Agreement of Restriction

CRESTWOOD SUB. DIV.

VOL. 6 PG. 77

LOT 30

SCALE 1"-200'

CITY OF AKRON

OLD C&E R.R. RIGHT OF WAY

0.37 AC.

431-242 .35

410-432 H. Milkof .35

431-360 .18

460-669 .28 A. & Lygua

351-146 R.&M. Yahnert

J.&M. Borkholder 495-418

0.23 AC.

383-514 649 0.26 AC. J.&V. Sejcik

452-100 .31 A R.&E. Christofferson

454-202 0.35 AC.

454-200 0.35 AC. Avalon Hills

479-173 0.39 Park View Fed

0.42 AC.

409-1009 R.&D. Ross

387-456 F.& Fales

M. Gooding et al 516-278 .15 A

451-356 0.275 AC. R.&V. Rhodes

410-136 .56 M. Mihalisin

0.26 AC.

E. A. WHITE ET AL 225-78 2 AC.

40 R.T. OF WAY VOL. 230 PG. 230

THE VILLAGE OF MIDDLEFIELD

SPINGDALE DRIVE

KINSMAN ROAD S.R. 87

SPRINGDALE ALLOTMENT

VOL. 6 PG. 71

SCALE 1"=100'

N

SCALE 1" =

JAN. 197

A	B	C	D
E	F	G	H
I	J	K	L
M	N	O	P

MIDDLEFIELD

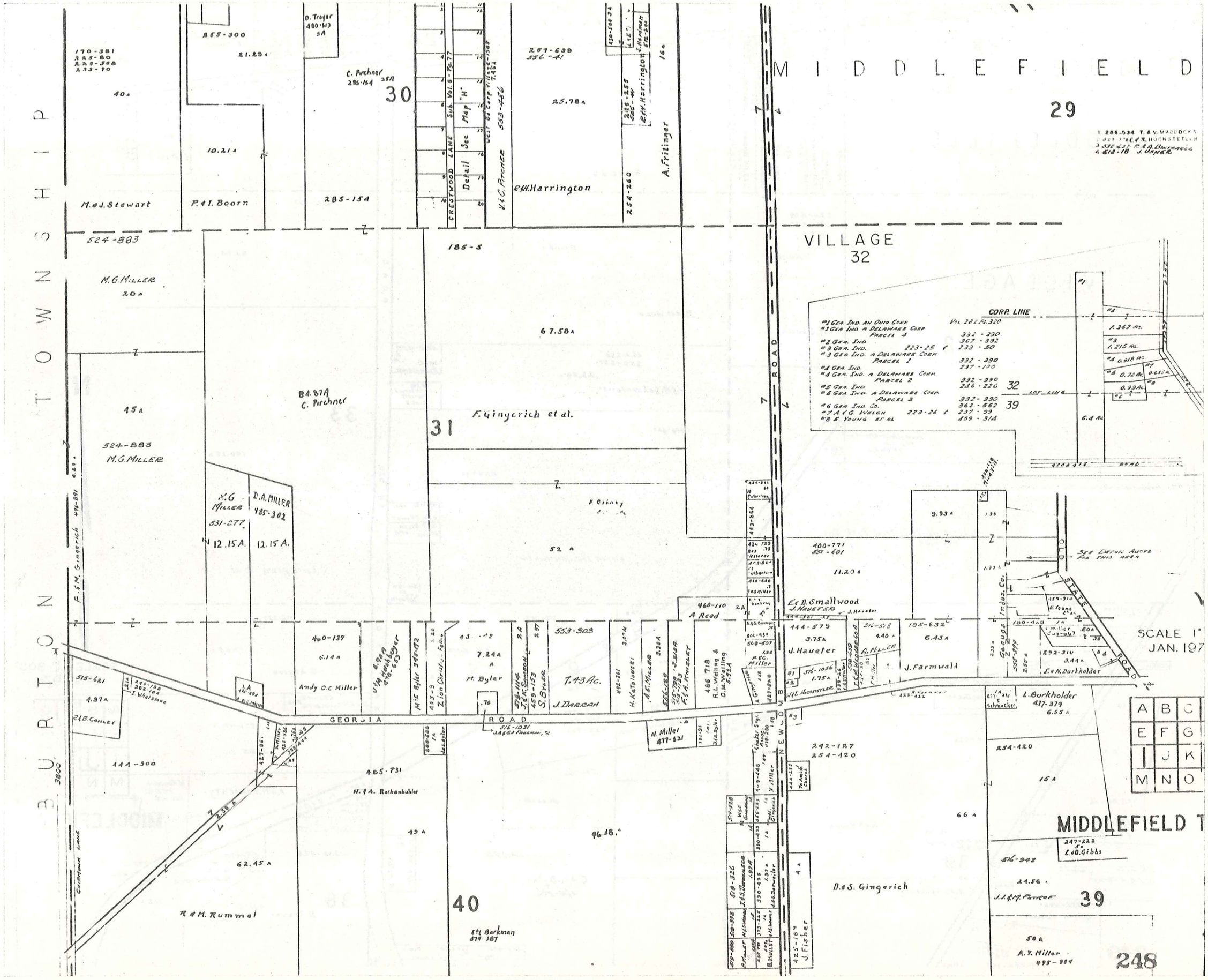

MIDDLEFIELD
29
VILLAGE
32
BURTON TOWNSHIP
30
31
40
39
CORP. LINE
GEORGIA ROAD
OLD STATE ROAD
SCALE 1"
JAN. 197
MIDDLEFIELD T
M.&J. Stewart
P.&I. Boorn
C. Pirchner
R.&H. Harrington
A. Fritinger
M.G. Miller
F. Gingerich et al.
D.A. Miller
Andy D.C. Miller
M. Byler
J. Darrah
J. Haueter
J. Farmwald
L. Burkholder
R.&M. Rummel
D.&S. Gingerich
A.Y. Miller
E.&D. Gibbs
A B C
E F G
I J K
M N O

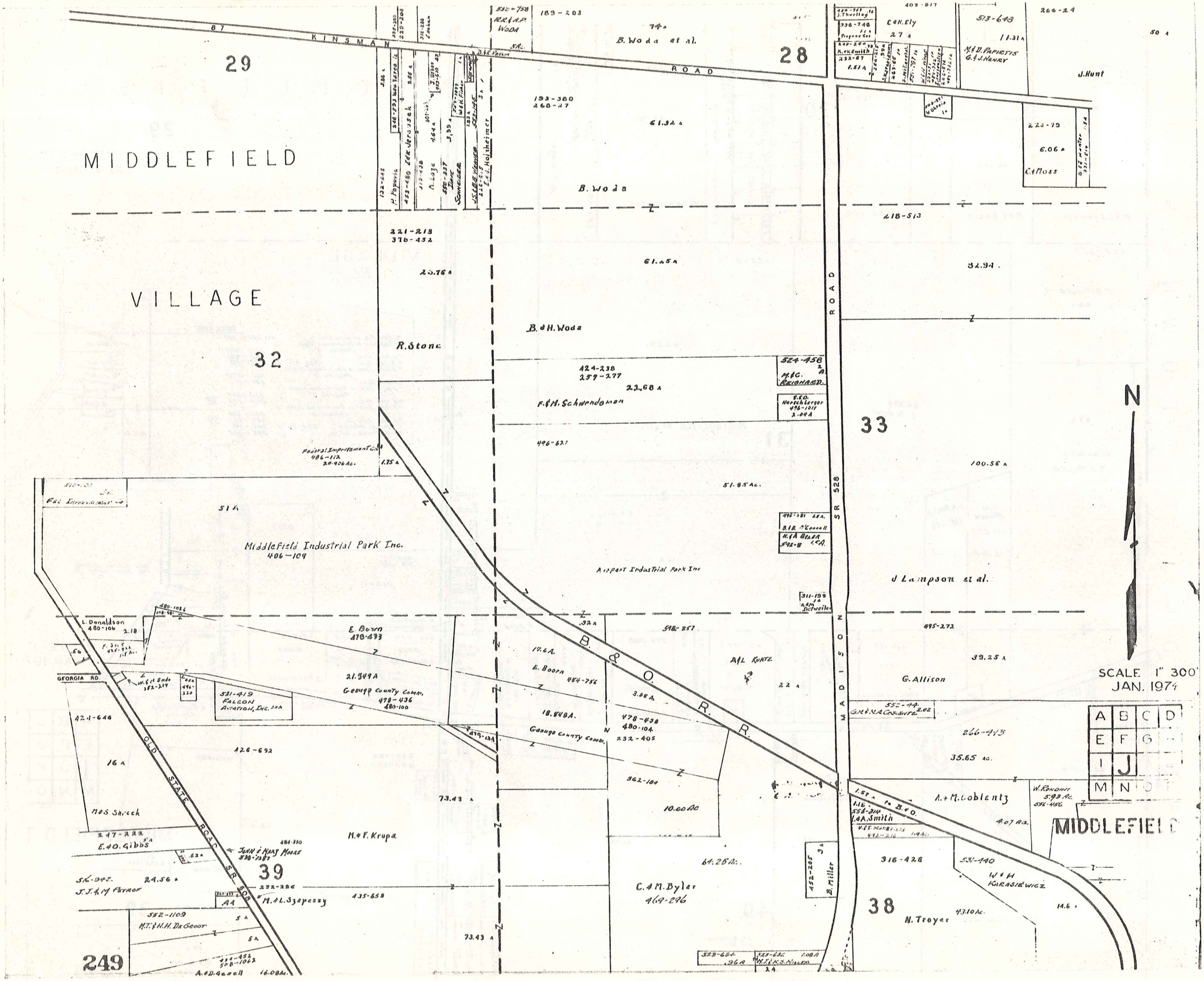

MIDDLEFIELD
VILLAGE
29
28
32
33
39
38
KINSMAN ROAD
MADISON ROAD
SR 528
B. & O. R. R.
OLD STATE ROAD SR 608
GEORGIA RD.
Middlefield Industrial Park Inc.
486-109
Airport Industrial Park Inc
B. Woda et al.
B. Woda
B. & H. Woda
R. Stone
F. & M. Schwendeman
J. Lampson et al.
G. Allison
A. & M. Coblentz
C. & M. Byler
469-296
M. & F. Krupa
M. & L. Szepessy
N. Troyer
W. & H. Karasiewicz
E. Boorn
Geauga County Comm.
Federal Improvement Co.
Falcon Aviation, Inc.
M. & S. Shreck
E. & O. Gibbs
J. J. & M. Petrof
M. T. & H. H. De Groot
A. & D. Gesell
L. Donaldson
M. & D. Papiritis
G. & J. Henry
C. & H. Ely
J. Hunt
C. & Moss
M. & C. Reinhard
B. Miller
SCALE 1" 300'
JAN. 1974
A B C D
E F G
I J
M N O
MIDDLEFIELD
N

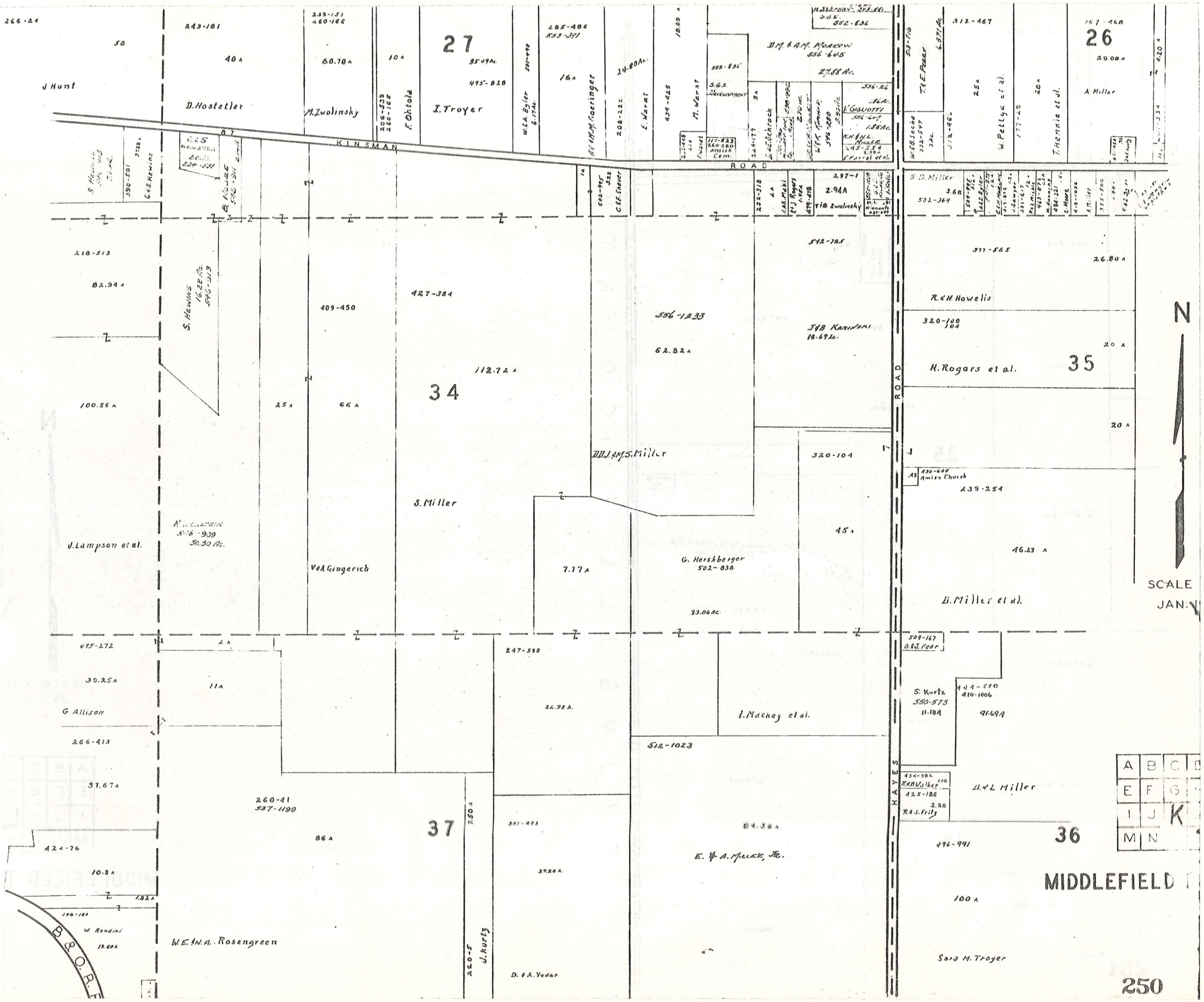

KINSMAN ROAD
HAYES ROAD
27
26
34
35
37
36
J Hunt
D. Hostetler
M. Zwolinsky
F. Ohtola
I. Troyer
W. & A. Byler
A. & M. Goeringer
E. Warat
M. Warat
D.M. & A.M. Morrow
556-645
27.88 Ac.
T. & E. Perry
W. Pettge et al.
T. Henkle et al.
A. Miller
E. D. Miller
S. Hewins
S. Hewins
16.22 Ac.
546-913
409-450
427-384
556-1233
62.82 A
112.72 A
J & B Kaminski
18.69 Ac.
R. & H. Howells
320-100
H. Rogers et al.
100.56 A
25 A
66 A
D.D.J. & M.S. Miller
320-104
Amish Church
239-254
S. Miller
J. Lampson et al.
30.30 Ac.
V. & A. Gingerich
7.77 A
G. Hershberger
502-838
33.06 Ac.
45 A
46.23 A
B. Miller et al.
SCALE
JAN.
495-272
39.25 A
11 A
247-590
22.72 A.
I. Mackey et al.
S. Kurtz
550-573
11.18 A
470-1006
91.69 A
G. Allison
266-413
512-1023
37.67 A
260-41
537-1199
86 A
7.50 A
84.38 A
E. & A. Miller, Jr.
D. & L. Miller
R. & J. Fritz
424-76
10.3 A
496-991
100 A
W. Rondini
W. E. & N. A. Rosengreen
J. Kurtz
D. & A. Yoder
Sara M. Troyer
B & O. R. R.
MIDDLEFIELD
250

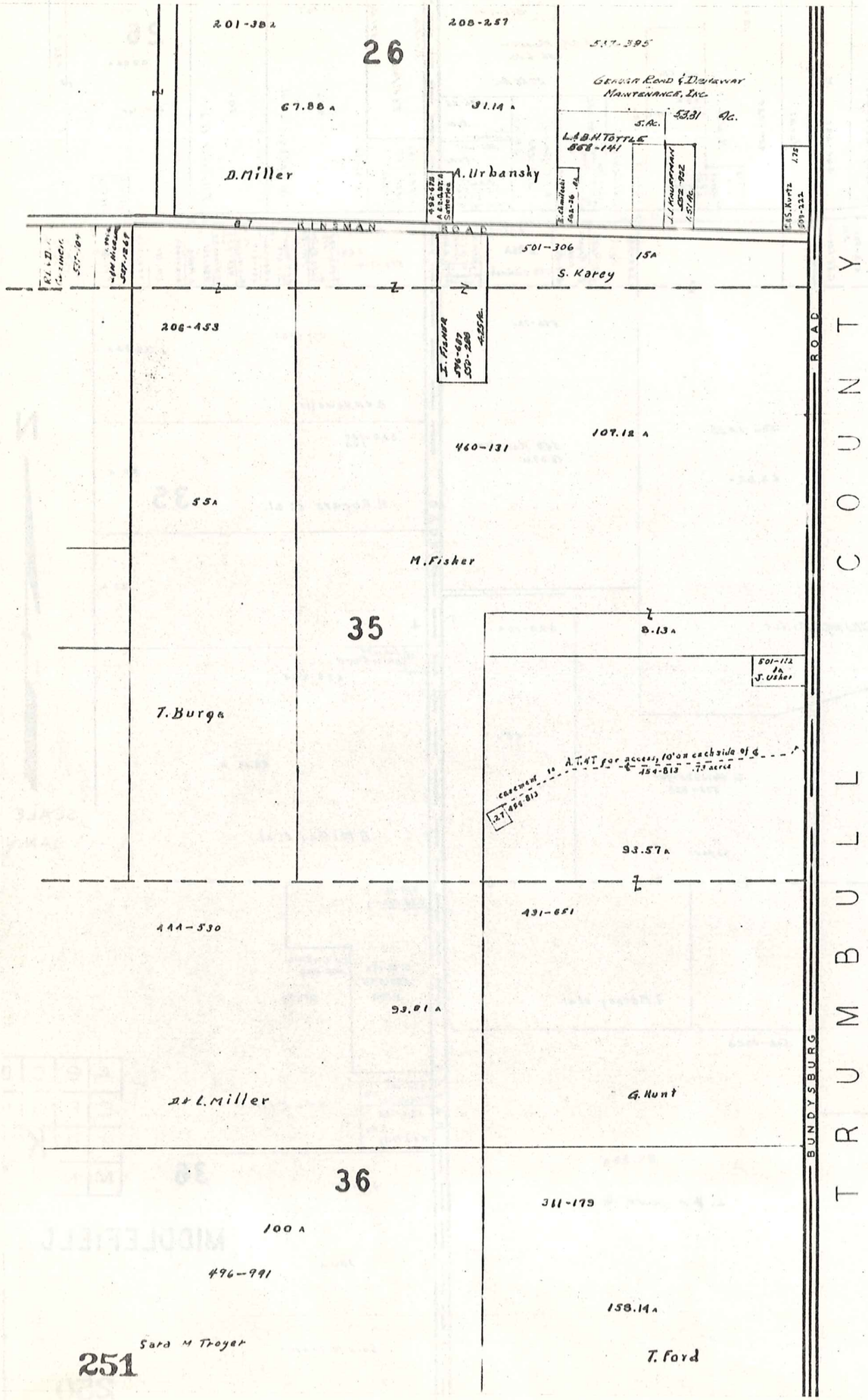

N

SCALE 1" 3
JAN. 197

A	B	C	D
E	F	G	H
I	J	K	L
M	N	O	P

MIDDLEFIELD T

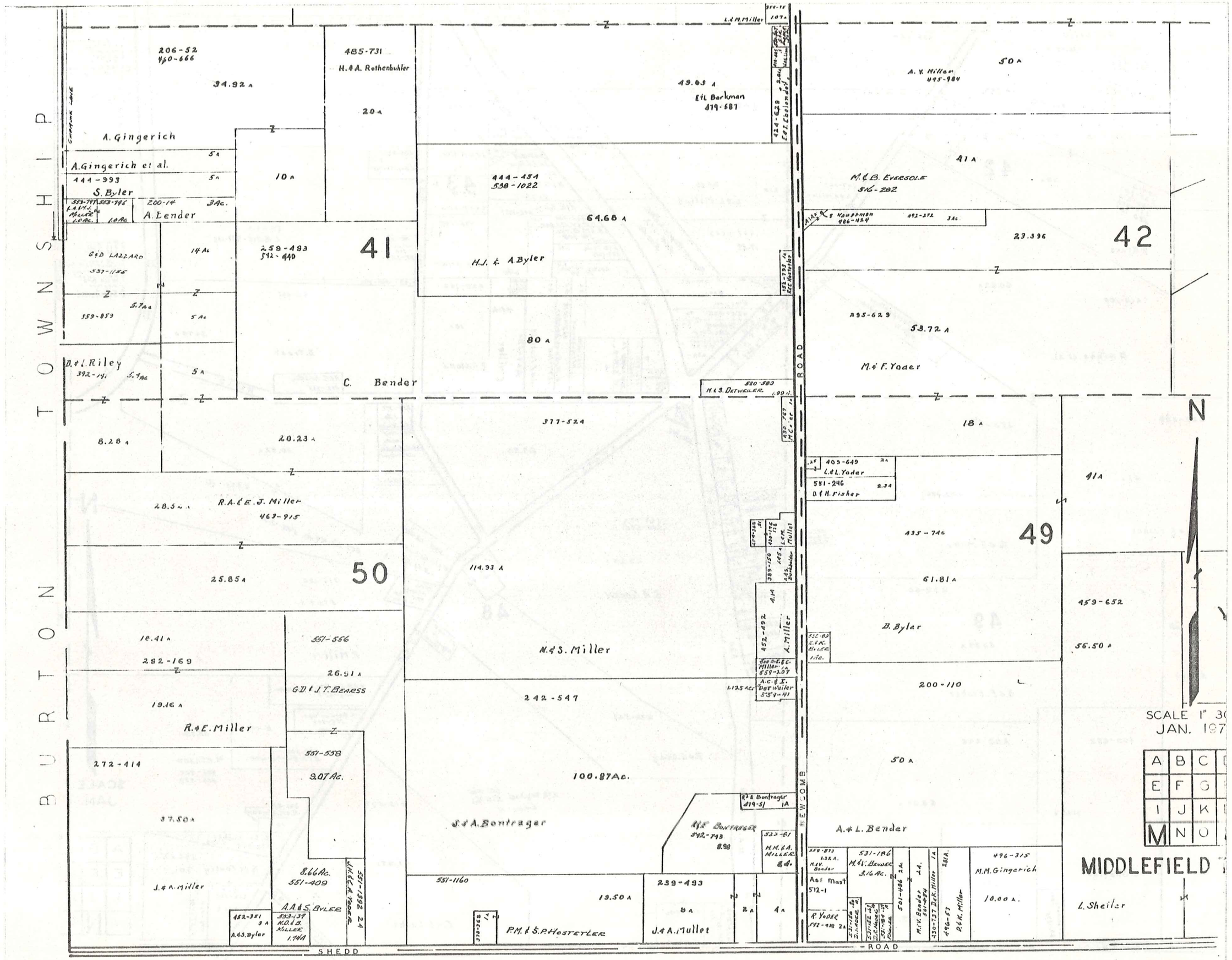

BURTON TOWNSHIP
PARKMAN TOWNSHIP
MIDDLEFIELD
SHEDD ROAD
NEWCOMB ROAD
41
42
49
50
A. Gingerich
A. Gingerich et al.
S. Byler
A. Bender
H. & A. Rothenbuhler
E. & L. Barkman
A. V. Miller
M. & B. Eversole
H. J. & A. Byler
C. Bender
M. & F. Yoder
D. & L. Riley
R. A. & E. J. Miller
N. & S. Miller
B. Byler
A. & L. Bender
R. & E. Miller
G. D. & J. T. Bearss
S. & A. Bontrager
J. & A. Miller
A. A. & S. Byler
P. M. & S. P. Hostetler
J. & A. Mullet
M. M. Gingerich
L. Sheiler
SCALE 1" 30
JAN. 197
A B C
E F G
I J K
M N O
N

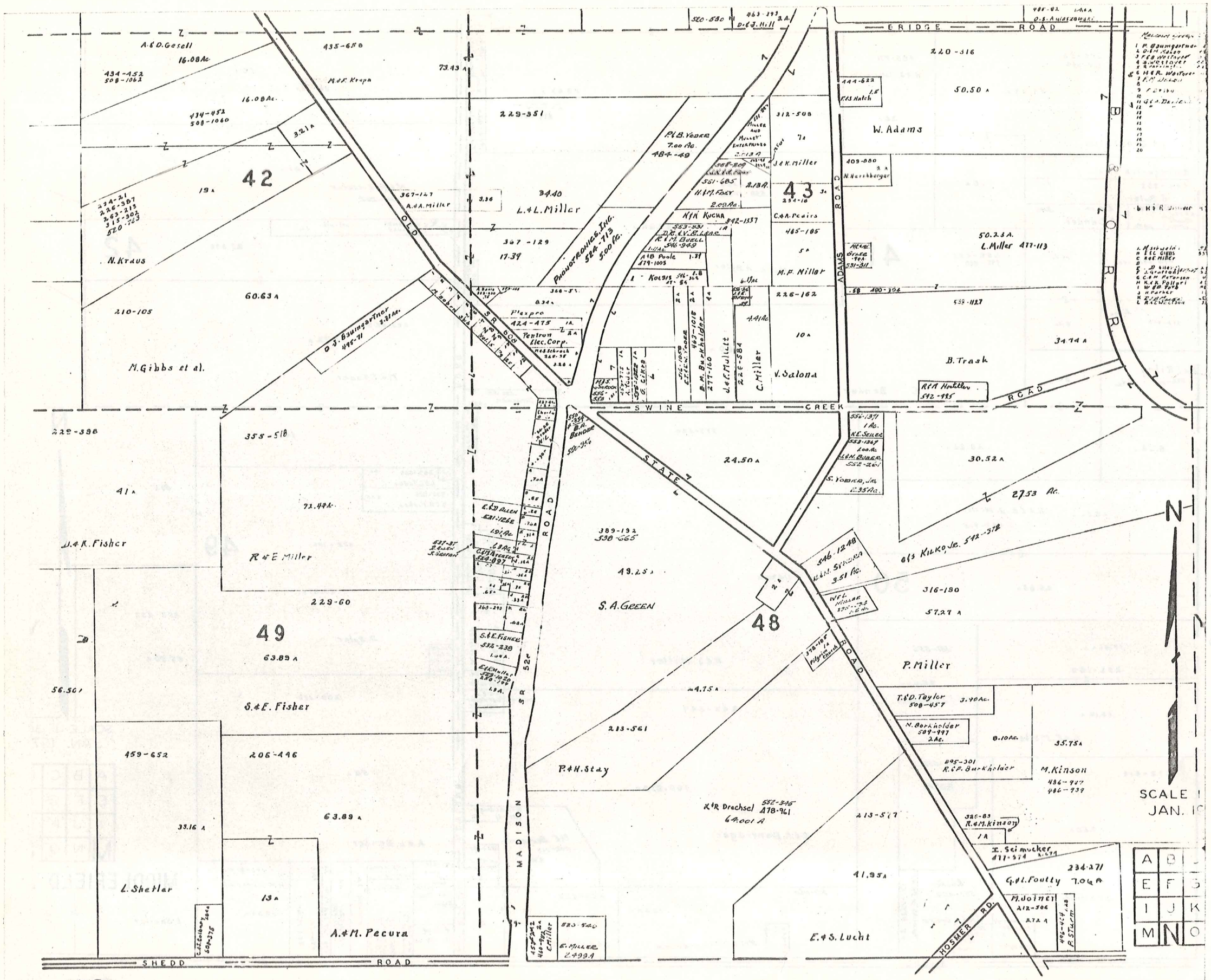

253 PARKMAN TOWNSHIP. MIDDLEFIELD T

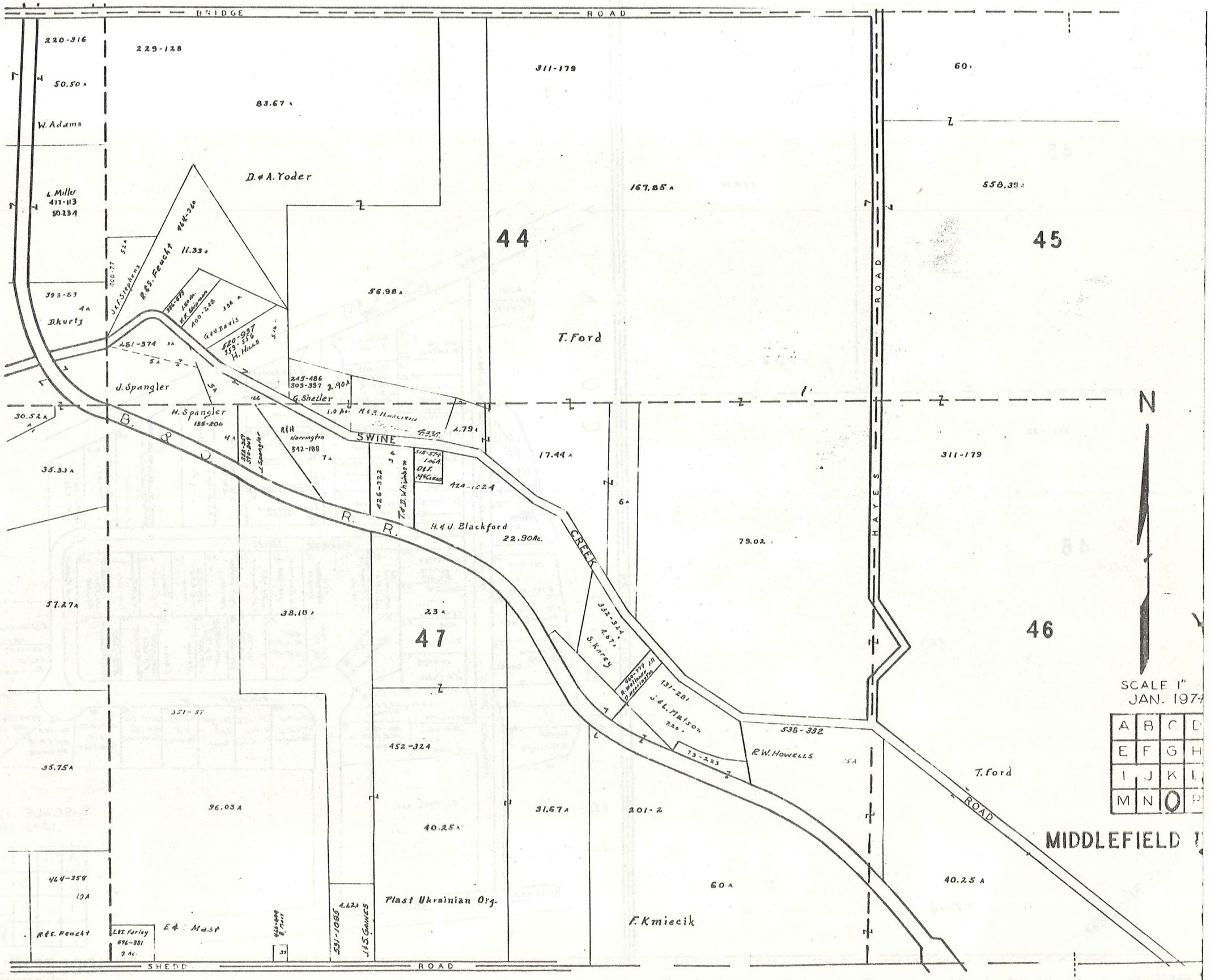

PARKMAN TOWNSHIP

60A

45

158.14

T. Ford

311-179

46

558-39 A

T. Ford

SWINE CREEK ROAD

BUNDYSBURG ROAD

TRUMBULL COUNTY

CITY OF AKRON

(Old C & E R.R. RIGHT OF WAY)

THE VILLAGE OF MIDDLEFIELD 40 FT. OF WAY VOL 299 PG. 230

SPRINGDALE DRIVE

CEDARWOOD COURT

OAKDALE STREET

MAPLE AVENUE

ELMWOOD ST

KINSMAN ROAD SR. 87

0.37AC. R.&L. Kasar 524-33

480-536 M. Huffman .35

537-699 G.W.& B.J. WILKES

495-259.20 A

G.&J. Tropf 381-140

550-805 J.H.&M.A. LEWIS

537-644 C.H.&P.L. WISEMAN

550-892 A.J. K. QUILLEN

R.A.&A. Yahnert

J.E.M. Borkholder 495-418

452-100 .31 A

R.&E. Christoffersen

R.&E. Pricklar 486-134 .25

J.&J. Weiss 512-681

H.&B. Kaser 542-226

H.&L. LAING 537-1176

A.&D. Barcino 537-924

E.&E. Selby .58 486-600

H.E. Brille et al 485-54

Z.&S. Clarke

C.&S. Pulman 537-715

E.&R. Glouse 505-536

0.36AC. J.&V. Sejcik

C. Teal 479-977 0.35AC.

L. Edwards 495-219 501-362 501-363

558-1278

T.&R. Moss

480-812

S.L. THOMAS

381-456 F.E. Fales

537-998 .275AC.

C.&C. Malatta

546-826 0.20AC.

L.C. JEMISON

553-298 D.A.&C.A. WATSON

551-199 H.R.&P.J. GIBLSLIP

E.A. WHITE ETAL. 2.25-78 2AC.

463-455 0.35AC. E.&H. Leahy

0.4C Heinrich 484-162 .39AC.

L.R. JONES 553-1186 0.42AC.

.15A

918-136 M. Mihalisin

501-1337

R.&J. Baumgartner 484-45 .25

R.J. Baumgartner 501-533

P.J. BARNICK 532-796

S.&A. PHILLIPS

D.&M. LEMON 596-1314

539-109 W.C.&B.E. HATCH

M. BARLOW

S.&G. M. Nillin 559-302

K.&E. FERRY 551-256

551-191 S. Gilczone

551-1327 A.&D.S. TOLCHINSKY

E.M. TROYER 552-724

552-915 W.F.&D.M. CANTRELLWELL

559-490 R.&P. Fishel

551-574 G.J. BAUGHMAN

558-916 G.L.&D.L. PASSEWITZ

551-572 L.T. SOBUSGS

551-540 J.W.&K.M. BLASIUS

SCALE 1" 300'
JAN. 197

A	B	C	D
E	F	G	H
I	J	K	L
M	N	O	P

MIDDLEFIELD T

255 PARKMAN TOWNSHIP

Explanation and Use Sheet for Geauga County, Ohio

SAMPLE (PARTIAL) COUNTY INDEX MAP

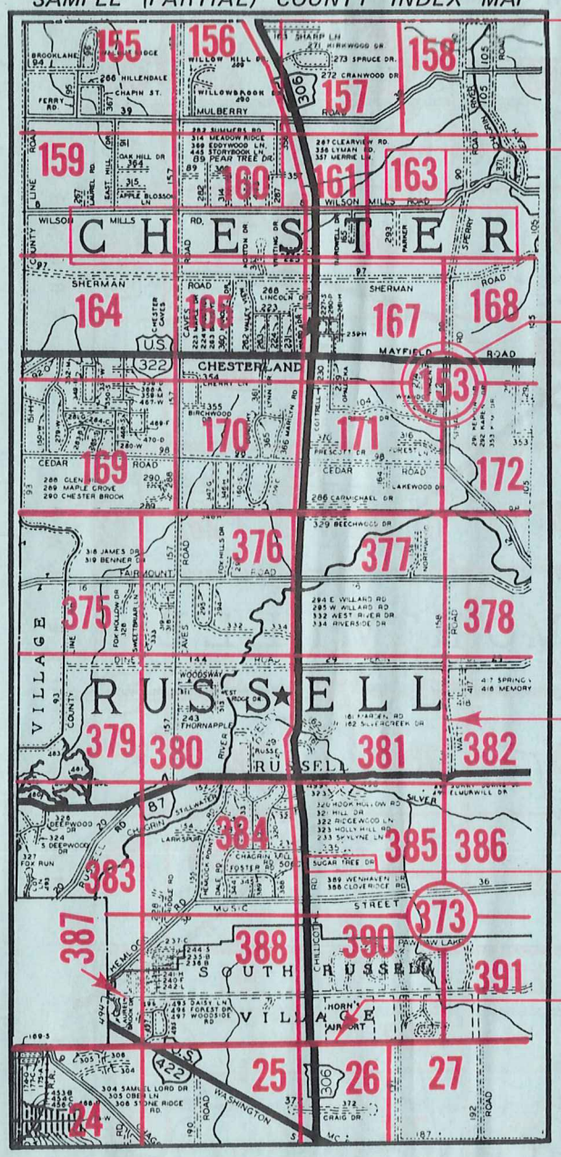

SAMPLE (PARTIAL) MAP PAGE

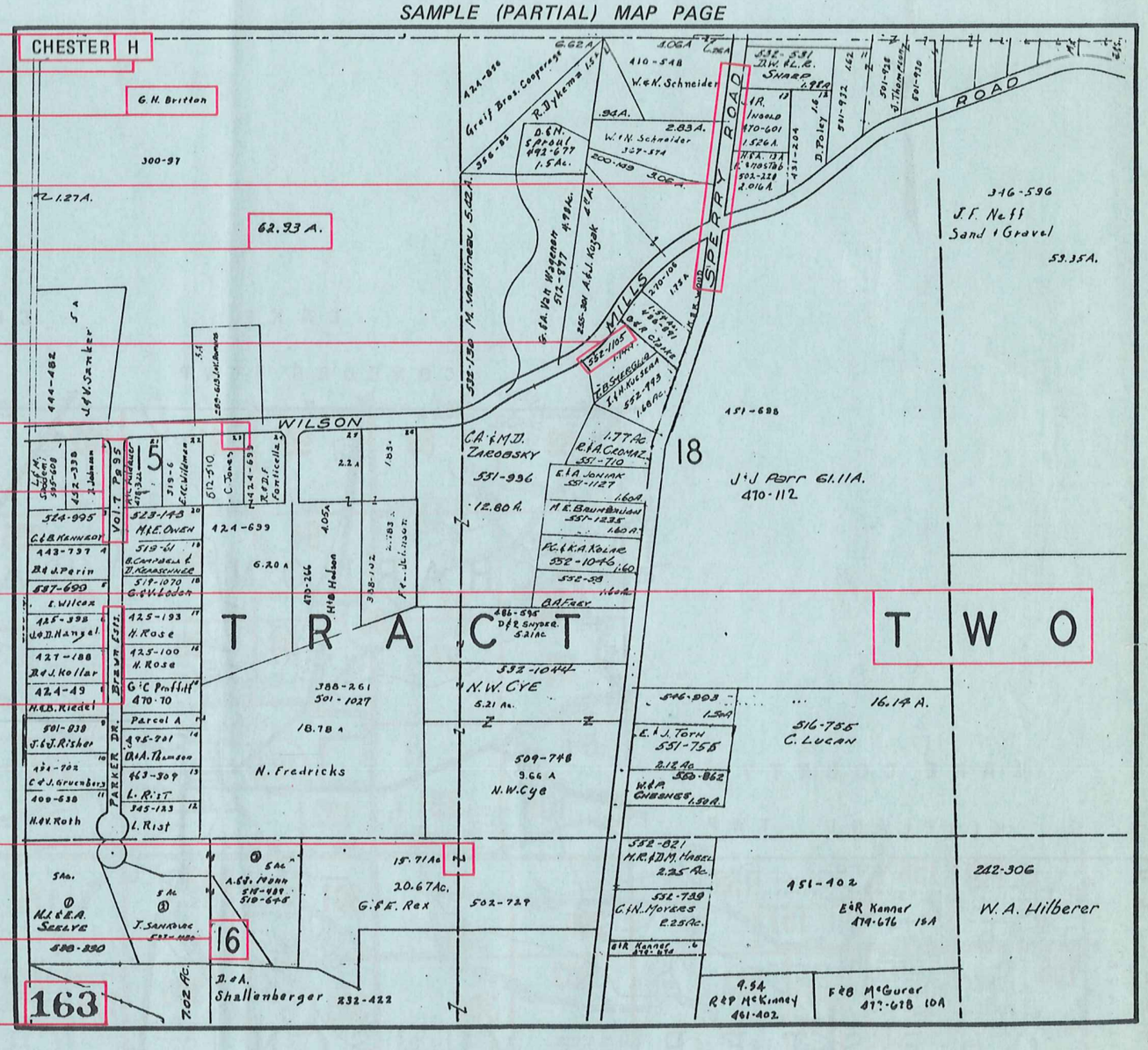

Township Name
Map Page Number (Or Letter)
Owners Name
Atlas Page Number
Street Name
Acreage
Municipality Index Beginning Atlas Page Number
Deed Book & Page
Subdivision Lot Number
Plat Book & Page
Tract Number
Atlas Page Boundary
Subdivision Name
Street Name
Denotes Continuous Ownership
Municipatity Index Atlas Page Boundary
Tract Lot Number
Atlas Page Number

USE OF THE MAP VOLUME

1. LOCATE THE GENERAL AREA OF INTEREST ON THE COUNTY INDEX MAP, ATLAS PAGE 'B'.
2. A. IF PROPERTY IS IN A TOWNSHIP, NOTE THE ATLAS PAGE NUMBER. TURN TO THE PAGE INDICATED AND LOCATE SPECIFIC PARCEL OF INTEREST.
   NOTE: ON SOME MAPS YOU MAY BE REFERRED TO A DETAIL SHEET SHOWING AN ENLARGEMENT OF THE AREA. THESE MAPS ARE FOUND AT THE END OF THE REGULAR MAP PAGES IN EACH TOWNSHIP EITHER IN ALPHABETICAL OR NUMERICAL SEQUENCE.
   B. IF PROPERTY IS IN A MUNICIPALITY, REFER TO THE TABLE OF CONTENTS, ATLAS PAGE 'C', AND NOTE THE BEGINNING ATLAS PAGE NUMBER FOR THE MUNICIPALITY OF INTEREST.
   (1) TURN TO THE PAGE INDICATED. ON THIS PAGE WILL APPEAR AN INDEX MAP FOR THAT MUNICIPALITY.
   (2) LOCATE SPECIFIC AREA OF INTEREST AND NOTE THE MAP PAGE NUMBER.
   NOTE: DO NOT CONFUSE THE MAP PAGE NUMBER WITH THE ATLAS PAGE NUMBER IN THESE MUNICIPALITIES.
   (3) FOLLOW EITHER ALPHABETICAL OR NUMERICAL SEQUENCE TO THE MAP PAGE INDICATED AND LOCATE SPECIFIC PARCEL OF INTEREST.